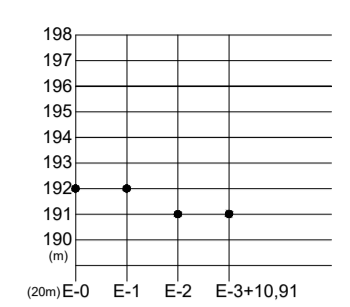
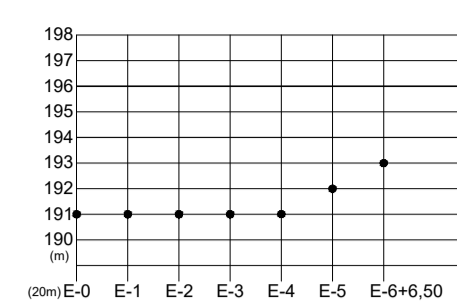


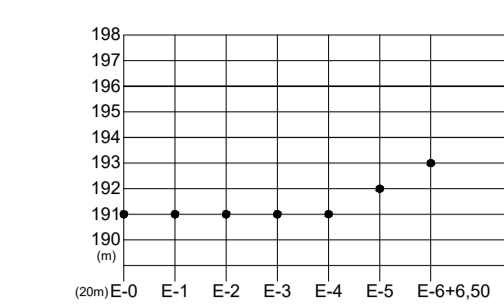
PERFIL LONGITUDINAL
RUA 27: 1-2



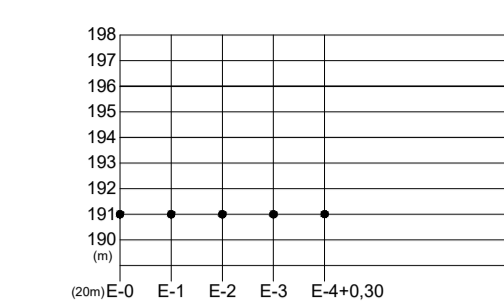
PERFIL LONGITUDINAL
RUA 27-AV. 06: 1-3



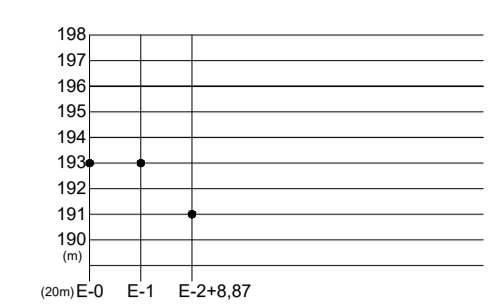
PERFIL LONGITUDINAL
RUA 25: 3-5



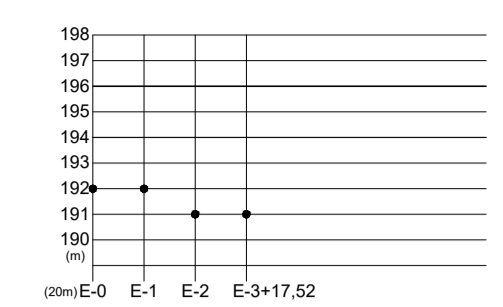
PERFIL LONGITUDINAL
RUA 25: 3-5



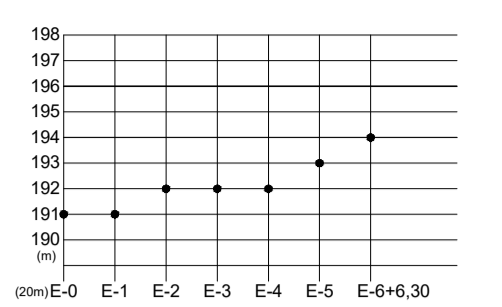
PERFIL LONGITUDINAL
AVENIDA 6: 3-4



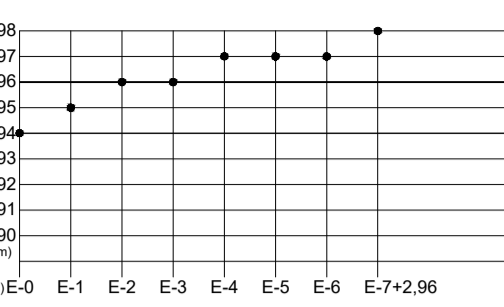
PERFIL LONGITUDINAL
Rua 23: 6-0A



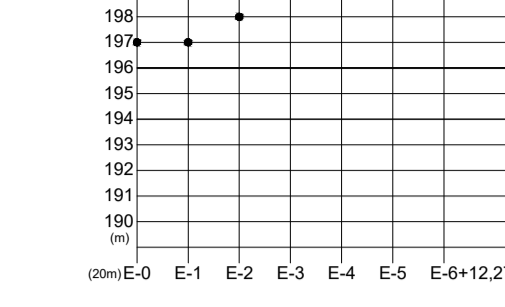
PERFIL LONGITUDINAL
RUA 23: 0A-07




PERFIL LONGITUDINAL
RUA 23: 07-08




PERFIL LONGITUDINAL
RUA 23: 8-9



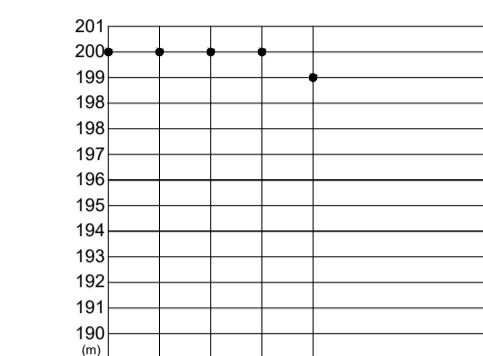
PERFIL LONGITUDINAL
RUA 25: 6-07a



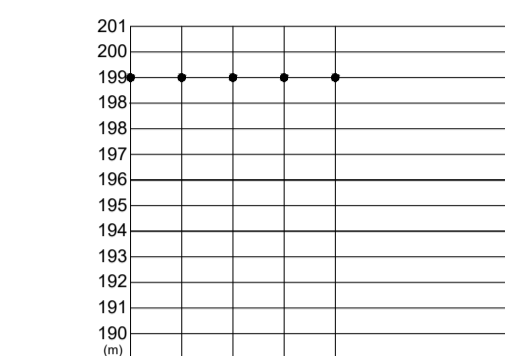
PERFIL LONGITUDINAL
RUA 23: 9-10



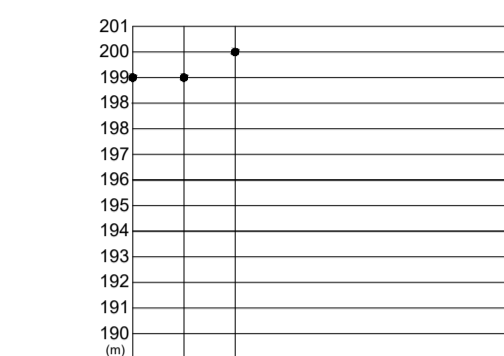
PERFIL LONGITUDINAL
Rua 23: 10-11




PERFIL LONGITUDINAL
Rua 23: 11-12



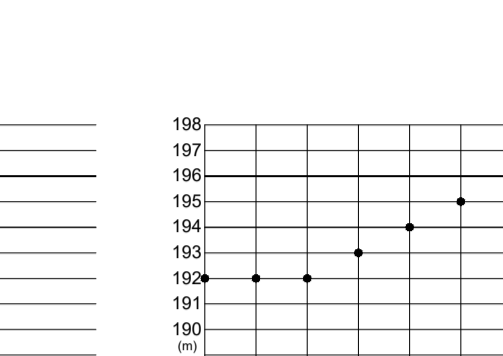
PERFIL LONGITUDINAL
Rua 23: 12-13




PERFIL LONGITUDINAL
Rua 23: 13-14




PERFIL LONGITUDINAL
RUA 21: 15-16




PERFIL LONGITUDINAL
RUA 21: 16-17



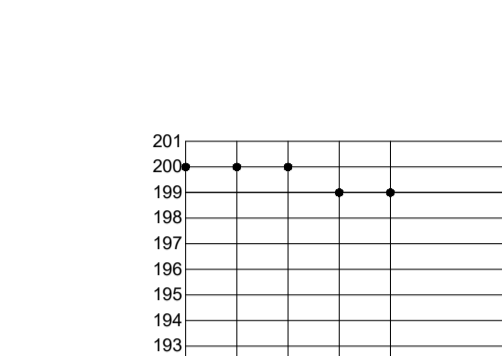
PERFIL LONGITUDINAL
RUA 21: 17-18




PERFIL LONGITUDINAL
RUA 21: 18-19



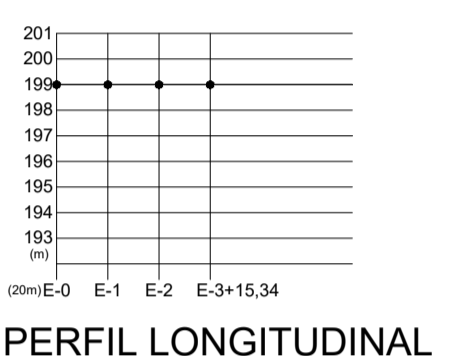
PERFIL LONGITUDINAL
RUA 21: 19-20



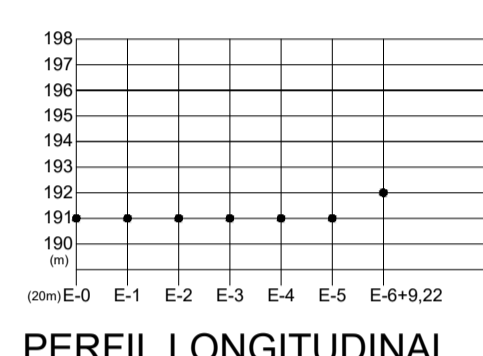
PERFIL LONGITUDINAL
RUA 17: 35-21



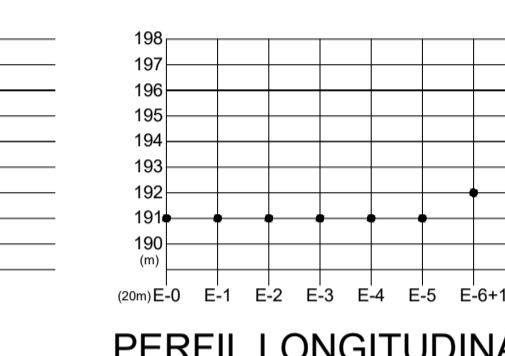
PERFIL LONGITUDINAL
RUA 17: 21-22



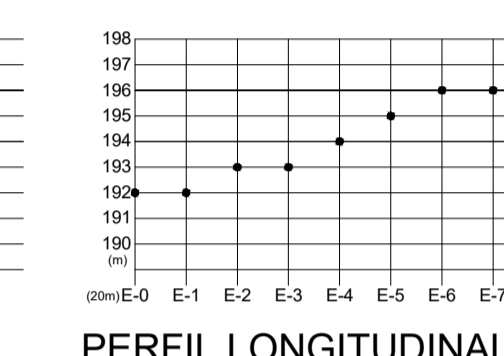
PERFIL LONGITUDINAL
RUA 17: 22-23



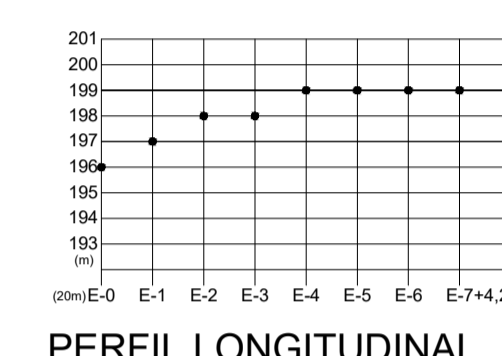
PERFIL LONGITUDINAL
RUA 19: 24-25



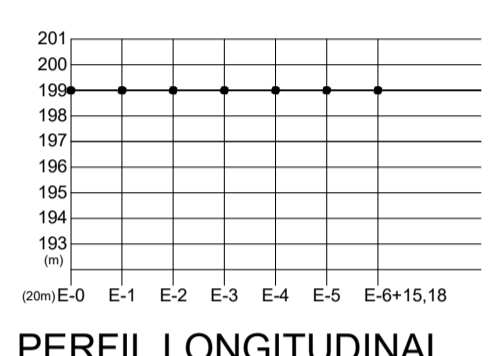
PERFIL LONGITUDINAL
RUA 19: 25-26



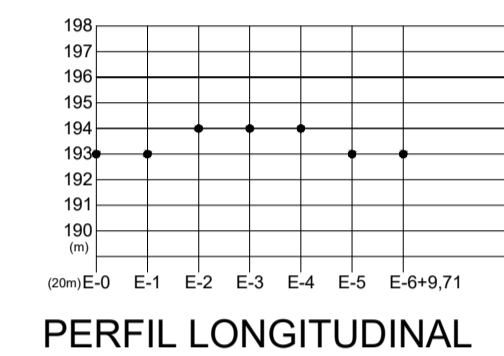
PERFIL LONGITUDINAL
RUA 19: 26-27



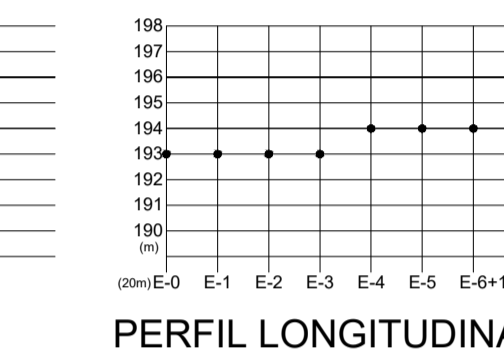
PERFIL LONGITUDINAL
RUA 19: 27-28



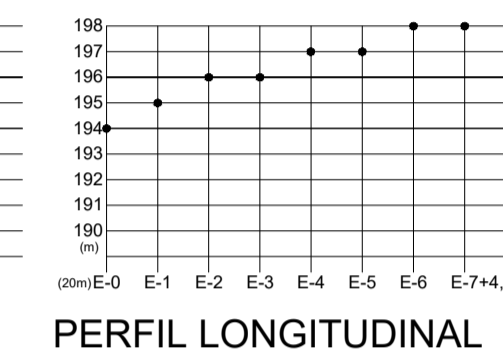
PERFIL LONGITUDINAL
RUA 19: 29-28



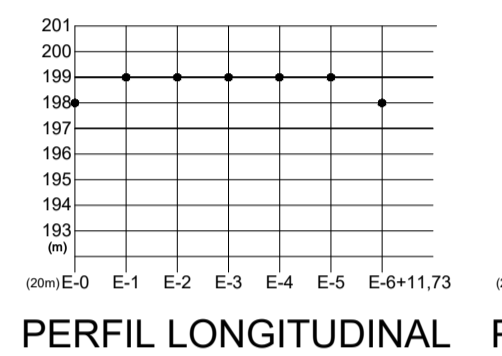
PERFIL LONGITUDINAL
RUA 17: 30-31



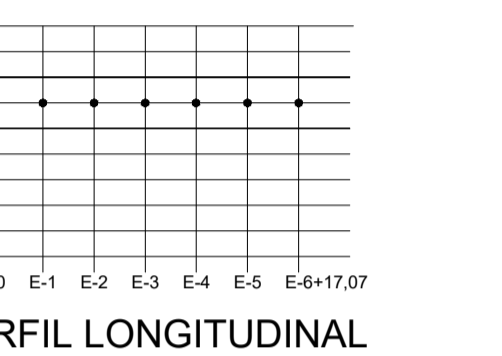
PERFIL LONGITUDINAL
RUA 17: 31-32



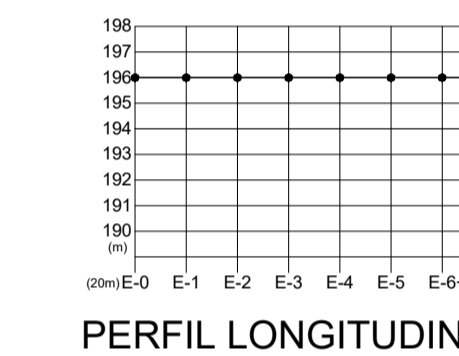
PERFIL LONGITUDINAL
RUA 17: 32-33



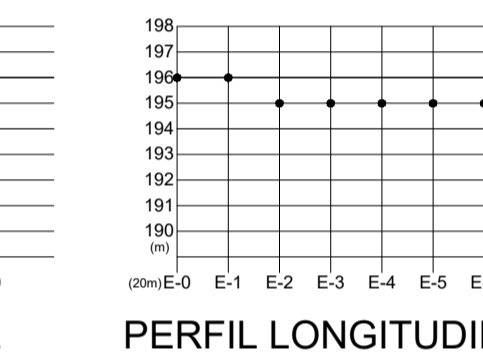
PERFIL LONGITUDINAL
RUA 17: 33-34



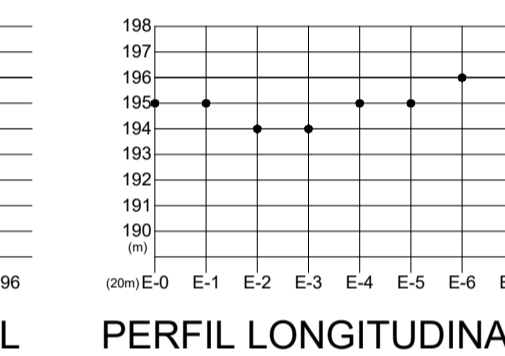
PERFIL LONGITUDINAL
RUA 17: 34-35



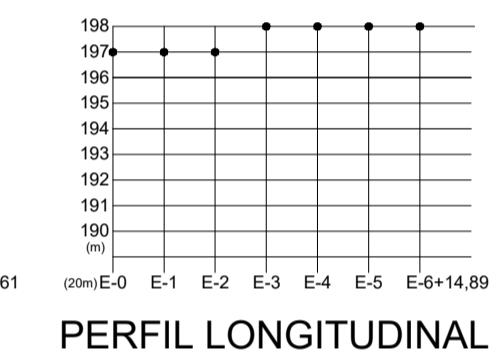
PERFIL LONGITUDINAL
RUA 15: 36-37



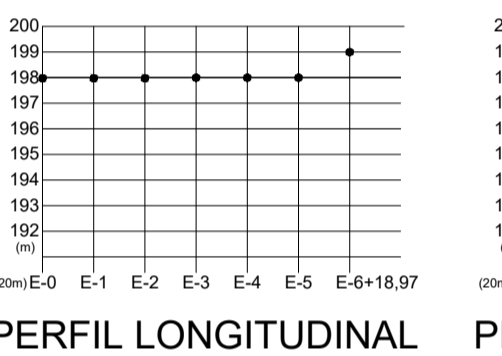
PERFIL LONGITUDINAL
RUA 15: 37-38



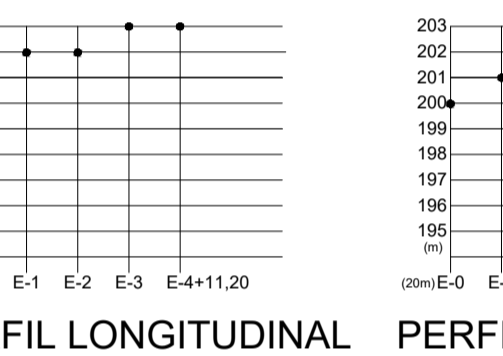
PERFIL LONGITUDINAL
RUA 15: 38-39



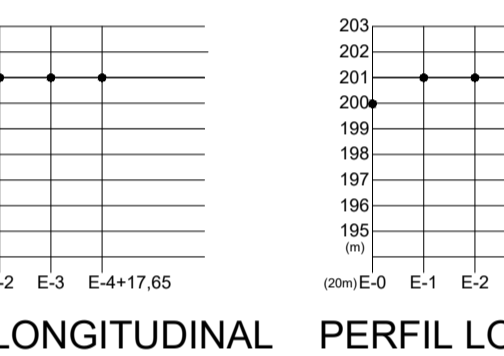
PERFIL LONGITUDINAL
RUA 15: 39-40




PERFIL LONGITUDINAL
RUA 15: 40-41



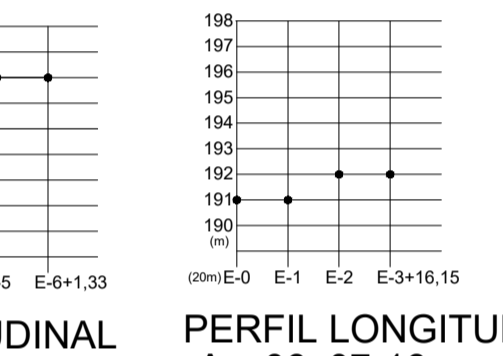
PERFIL LONGITUDINAL
RUA 15: 41-42



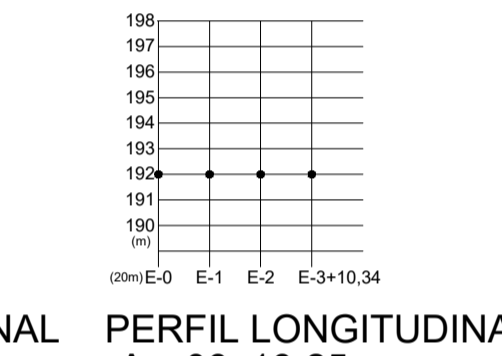
PERFIL LONGITUDINAL
RUA 15: 42-43



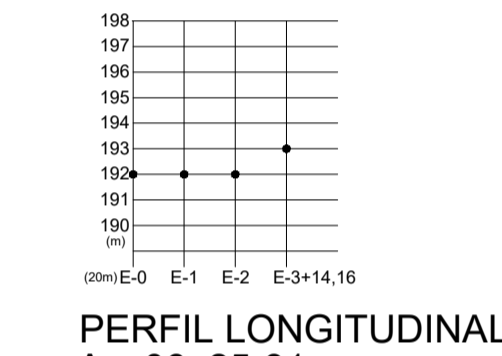
PERFIL LONGITUDINAL
RUA 15: 42-43



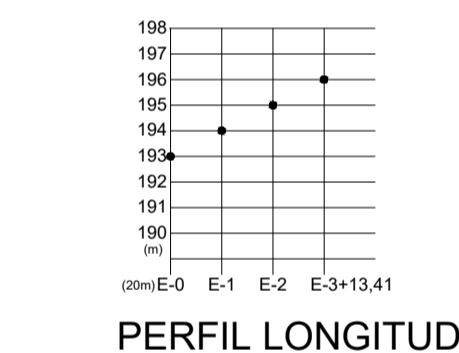
PERFIL LONGITUDINAL
Av. 06: 07-16



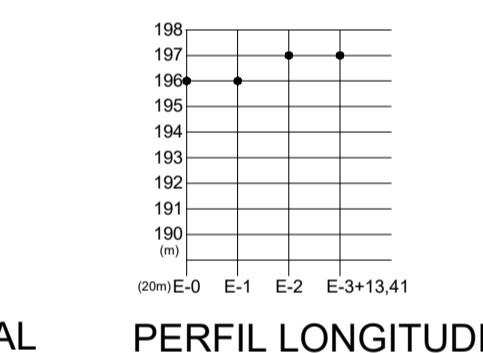
PERFIL LONGITUDINAL
Av. 06: 16-25



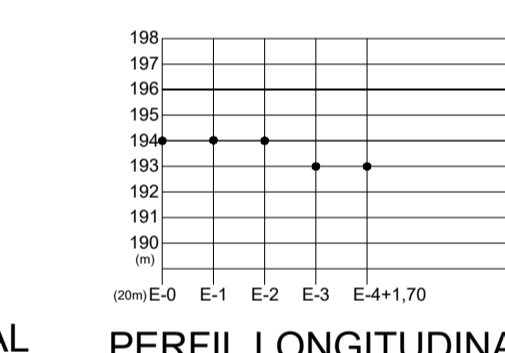
PERFIL LONGITUDINAL
Av. 06: 25-31



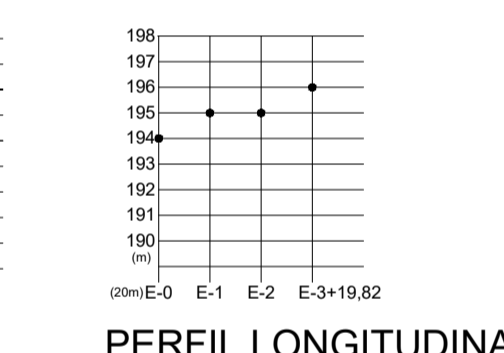
PERFIL LONGITUDINAL
Av. 06: 31-37



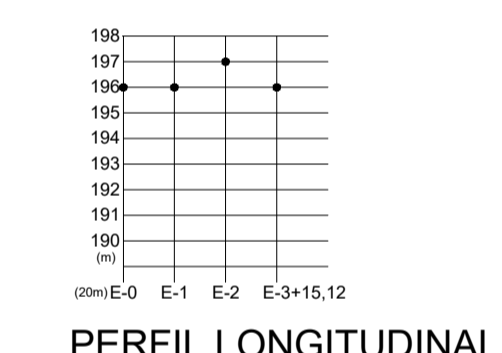
PERFIL LONGITUDINAL
Av. 06: 37-46



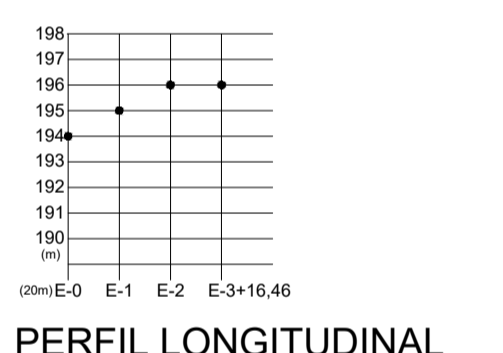
PERFIL LONGITUDINAL
Av 8: 08-05



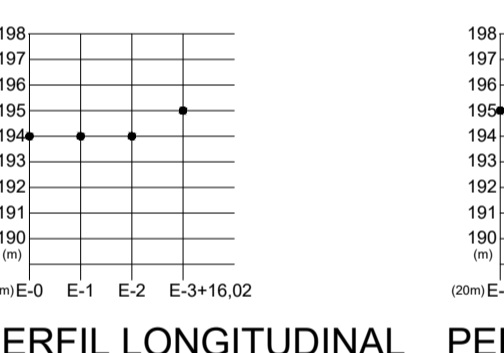
PERFIL LONGITUDINAL
Av. 08: 08-17



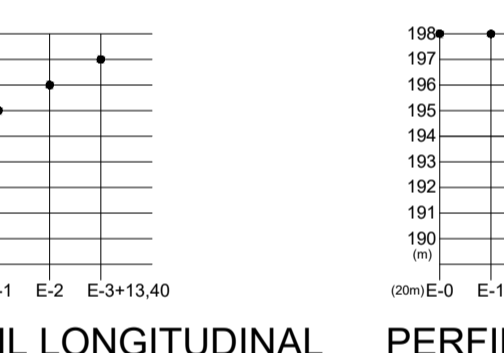
PERFIL LONGITUDINAL
Av. 08: 17-26




PERFIL LONGITUDINAL
Av. 08: 32-26



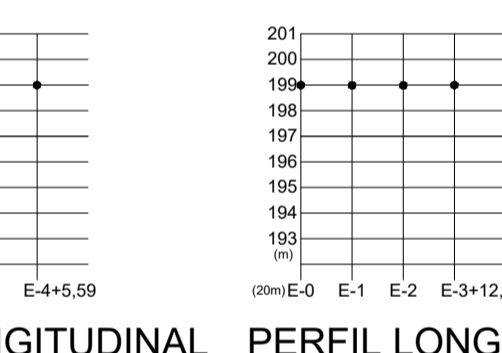
PERFIL LONGITUDINAL
Av. 08: 32-38




PERFIL LONGITUDINAL
Av. 08: 38-47



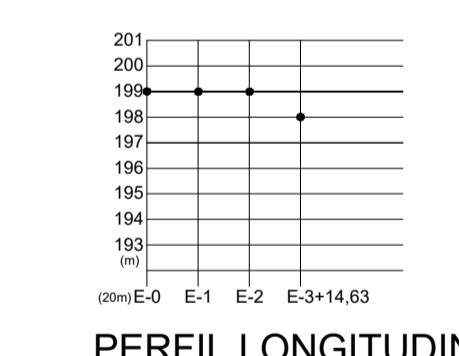
PERFIL LONGITUDINAL
Av 10: 9-6



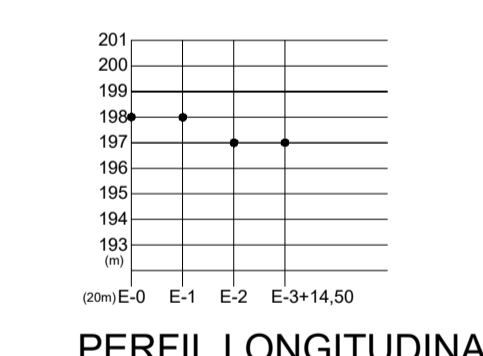
PERFIL LONGITUDINAL
Av 10: 9-18



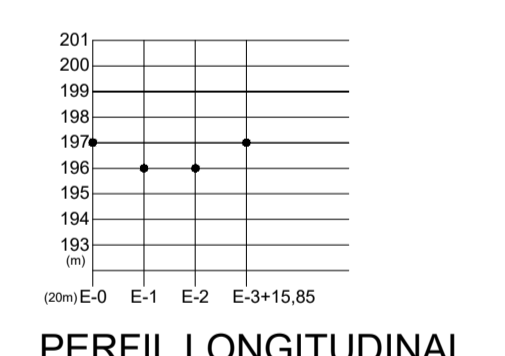
PERFIL LONGITUDINAL
Av 10: 18-27



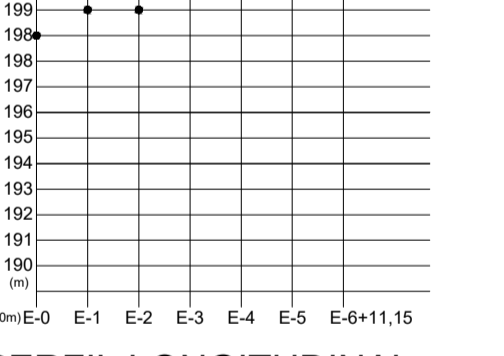
PERFIL LONGITUDINAL
Av 10: 27-33




PERFIL LONGITUDINAL
Av 10: 33-39




PERFIL LONGITUDINAL
Av 10: 39-48



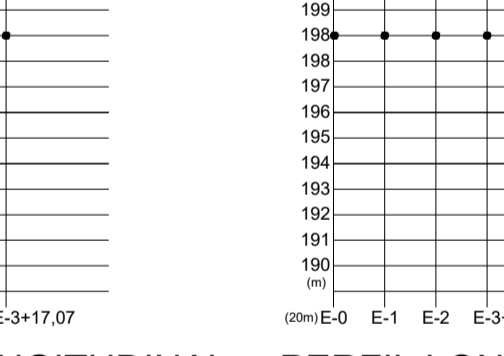
PERFIL LONGITUDINAL
Av 12: 10-07a



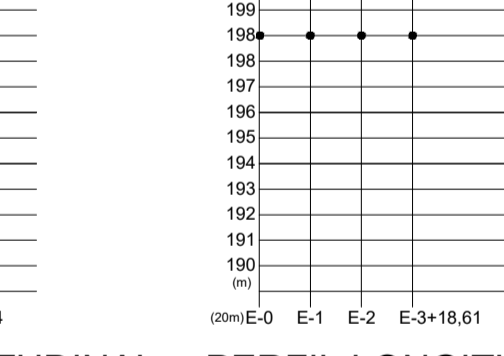
PERFIL LONGITUDINAL
Av 12: 10-19




PERFIL LONGITUDINAL
Av 12: 19-28



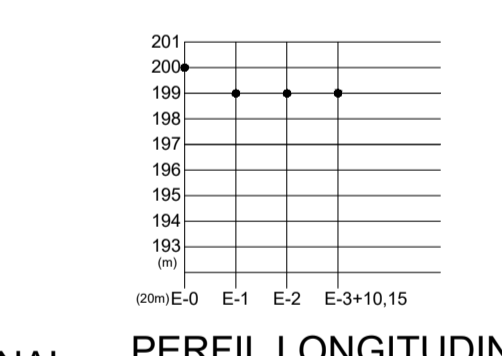
PERFIL LONGITUDINAL
Av 12: 28-34



PERFIL LONGITUDINAL
Av 12: 34-40



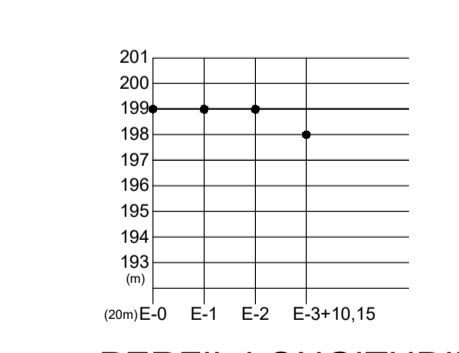
PERFIL LONGITUDINAL
Av 12: 40-49



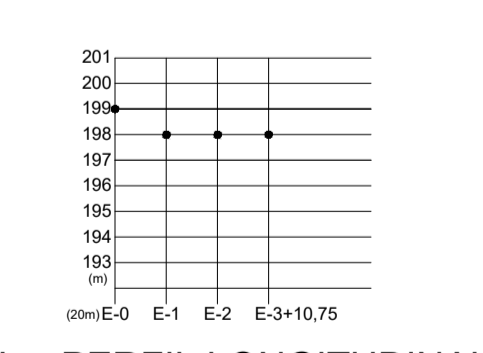
PERFIL LONGITUDINAL
Av 11: 14-20



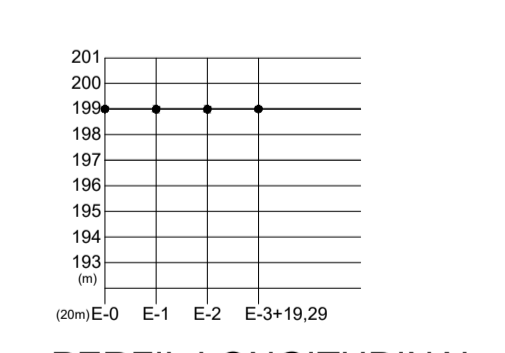
PERFIL LONGITUDINAL
Av 14: 20-29




PERFIL LONGITUDINAL
Av 14: 29-35



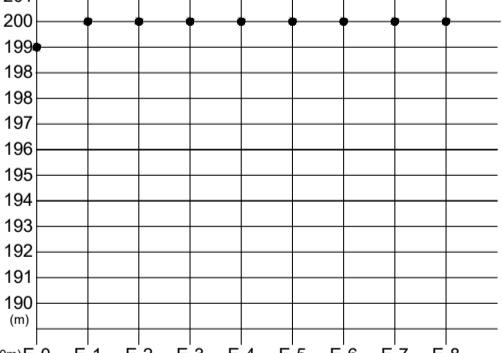
PERFIL LONGITUDINAL
Av 14: 41-35




PERFIL LONGITUDINAL
Av 14: 41-50




PERFIL LONGITUDINAL
Av 18: 43-52



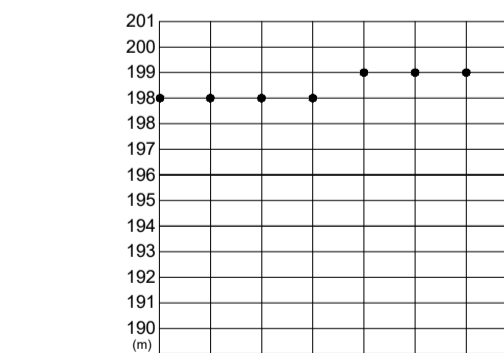
PERFIL LONGITUDINAL
Av 16: 21-42



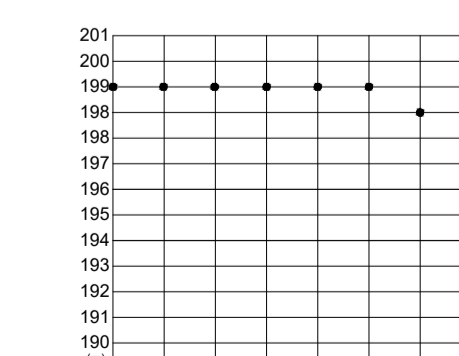
PERFIL LONGITUDINAL
Av 16: 42-51



PERFIL LONGITUDINAL
Av 18: 13-22



PERFIL LONGITUDINAL
Av 18: 22-43



PERFIL LONGITUDINAL
Av 16: 12-21

LEGENDA
● Cota Terreno
Obs: A profundidade da tubulação estará 0,80 a 1 m abaixo da cota do terreno

		PROJETO:	FOLHA
		ABASTECIMENTO	01/01
ÁREAS 		OBRA: INSTITUCIONAL	
		PROPRIETÁRIO: PREFEITURA MUNICIPAL DE RIO MARIA	
PROPRIETÁRIO: CNPJ: 04.144.176/0001-78		ASS: _____	
		PREFEITURA MUNICIPAL DE RIO MARIA	
AUTOR DO PROJETO CREA: 1519768265		ASS: _____	
		ENG. CIVIL ANA BEATRIZ R. DE ANDRADE	
RESPONSÁVEL TÉCNICO CREA: _____		ASS: _____	
ESCALA: INDICADA	DATA: FEVEREIRO/2025	REVISÃO:	02
CONTEÚDO: - PERFIL LONGITUDINAL			